

























# MAP LEGEND

- RESIDENTIAL DISTRICTS**
-  RO - One Family Dwelling
-  RS - One Family Dwelling
-  RT - Two Family Dwelling
- COMMERCIAL / INDUSTRIAL DISTRICTS**
-  CB - Central Business
-  CLO - Local Office
-  CM - Manufacturing
-  CN - Neighborhood Business
-  CRO - Regional Office
-  CRS - Retail Shopping
-  CS - Service Business
- OTHER**
-  GC - Government Civic
- PLANNED DEVELOPMENT DISTRICTS**
-  CD - Planned Commercial
-  RD - Planned Residential
- OVERLAY ZONING DISTRICTS**
-  TMO - Transportation Management
-  FEMA 100 Yr. Floodplain
-  FEMA Regulatory Floodway
-  Historic Districts
-  Lakes and Ponds
-  State or Town Accepted Way
-  Unaccepted Way, Post Subdivision Control
-  Unaccepted Way, Pre Subdivision Control \*
-  Other Federal and State Ways
-  Private
-  Minuteman Commuter Bikeway



# 2016 ZONING MAP OF THE TOWN OF LEXINGTON

THE ZONING MAP IS FOR GENERAL INFORMATION PURPOSES. IN THE EVENT OF ANY DISCREPANCY, THE VOTE OF TOWN MEETING ESTABLISHING OR AMENDING BOUNDARIES AND THE TEXT OF THE BYLAW GOVERNS.

Disclaimer: The display of the status of streets classification is not official, and may contain errors or omissions. While all reasonable efforts have been made to assure the accuracy of the information provided, do not rely on this information without first checking with the Planning Office.

Certain streets which appear on the "Street and Precinct Map" prepared by the Engineering Department do not appear on the zoning map because they do not conform to the definition of "Street, Road, or Way" in the Zoning By-Law.

\* Pre Sub-Division Control Law Unaccepted Ways may be subject to an adequacy determination by the Planning Board. Please contact the Planning Department for more information.

